






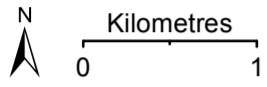


This map is based upon Ordnance Survey material with the permission of Ordnance Survey on behalf of the controller of Her Majesty's Stationery Office © Crown copyright. Unauthorised reproduction infringes Crown copyright and may lead to prosecution or civil proceedings.
 Lancashire County Council 100023320 2014.

**Lancashire Ecological Network
 Woodland Network**

Preston

-  District & Unitary Authorities
- Woodland Ecological Network v1a**
-  Core Area
-  Stepping Stone
-  Stepping Stone Habitat
-  0 to 250 m Corridor
-  250 m to 3 km Corridor
-  Core Area isolated at 3 km
- > 3 km Corridor symbol" data-bbox="46 223 65 233"/> > 3 km Corridor



This is one of a series of maps which collectively comprise the Lancashire Ecological Network.

Core Areas may only support limited areas of woodland and may support other habitats within their boundary.

Features in the Study Area beyond the Lancashire boundary are shown for context only.

